

SCALE: H 1:1000, V 1:200. DATUM: 75.000

NOTES

- DO NOT SCALE FROM THIS DRAWING MANUALLY OR ELECTRONICALLY.
- THIS DRAWING IS TO BE READ IN CONJUNCTION WITH ALL OTHER RELEVANT PROJECT INFORMATION.
- ALL DATUM LEVELS ARE IN METRES AND DIMENSIONS ARE IN MILLIMETRES UNLESS OTHERWISE STATED.

Rev	Date	Amendment Details	D'r'n	Chk'	App'
P01	12/01/24	WORK IN PROGRESS	JPot	DMor	GGr
C01	12/01/24	AUTH. AS ST.2 COMPLETED	JPot	DMor	GGr

This drawing should not be relied on or used in circumstances other than those for which it was originally prepared and for which Sweco UK Limited was commissioned. Sweco UK Limited accepts no responsibility for this drawing to any party other than the person by whom it was commissioned. Any party which breaches the provisions of this disclaimer shall indemnify Sweco UK Limited for all loss or damage arising therefrom.
COPYRIGHT © Sweco 2023

2nd Floor, Quay 2
139 Fountainbridge
Edinburgh
EH3 9QG
Tel: +44 (0)131 550 6300
Web: www.sweco.co.uk



Project Title
WELLINGTON ROAD JUNCTION IMPROVEMENTS

Drawing Title
FIGURE D2.1 EXISTING WELLINGTON ROAD PLAN AND PROFILE SHEET 1 OF 4

Project Stage
STAGE 2

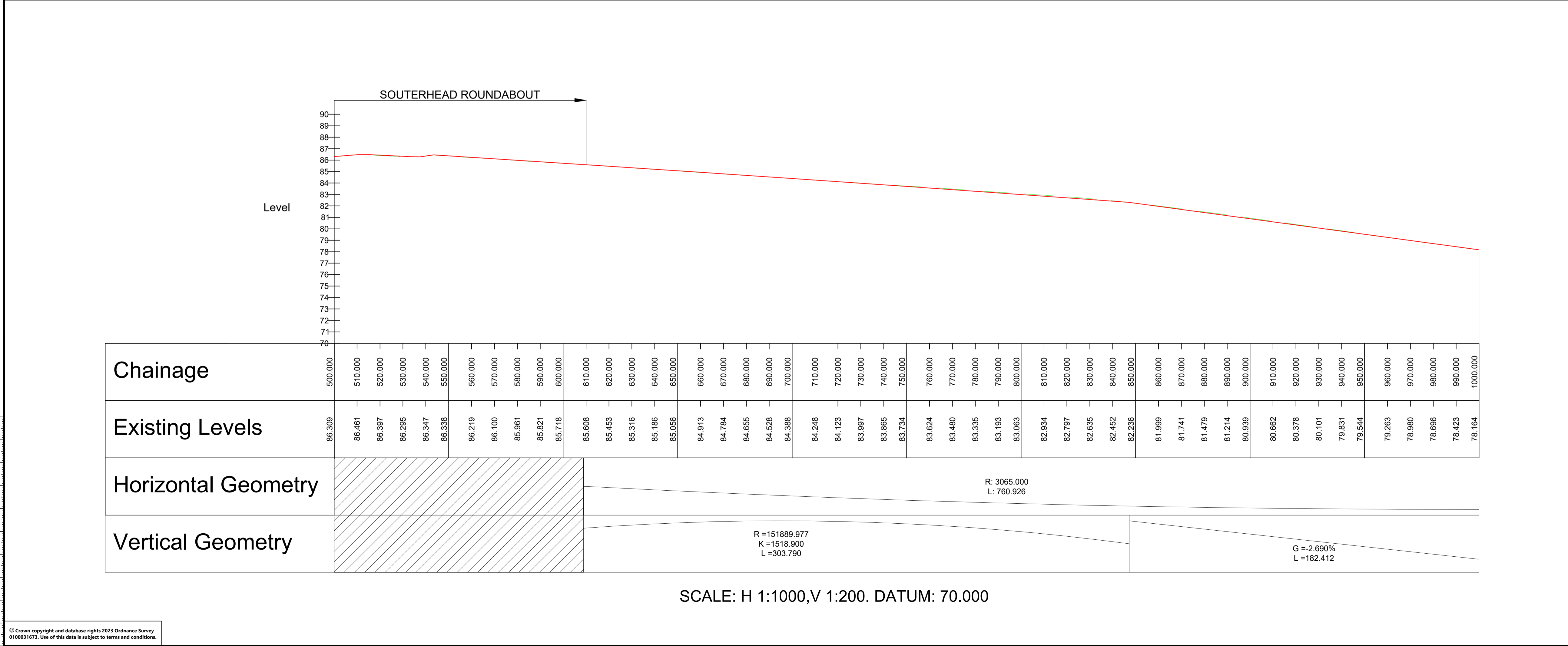
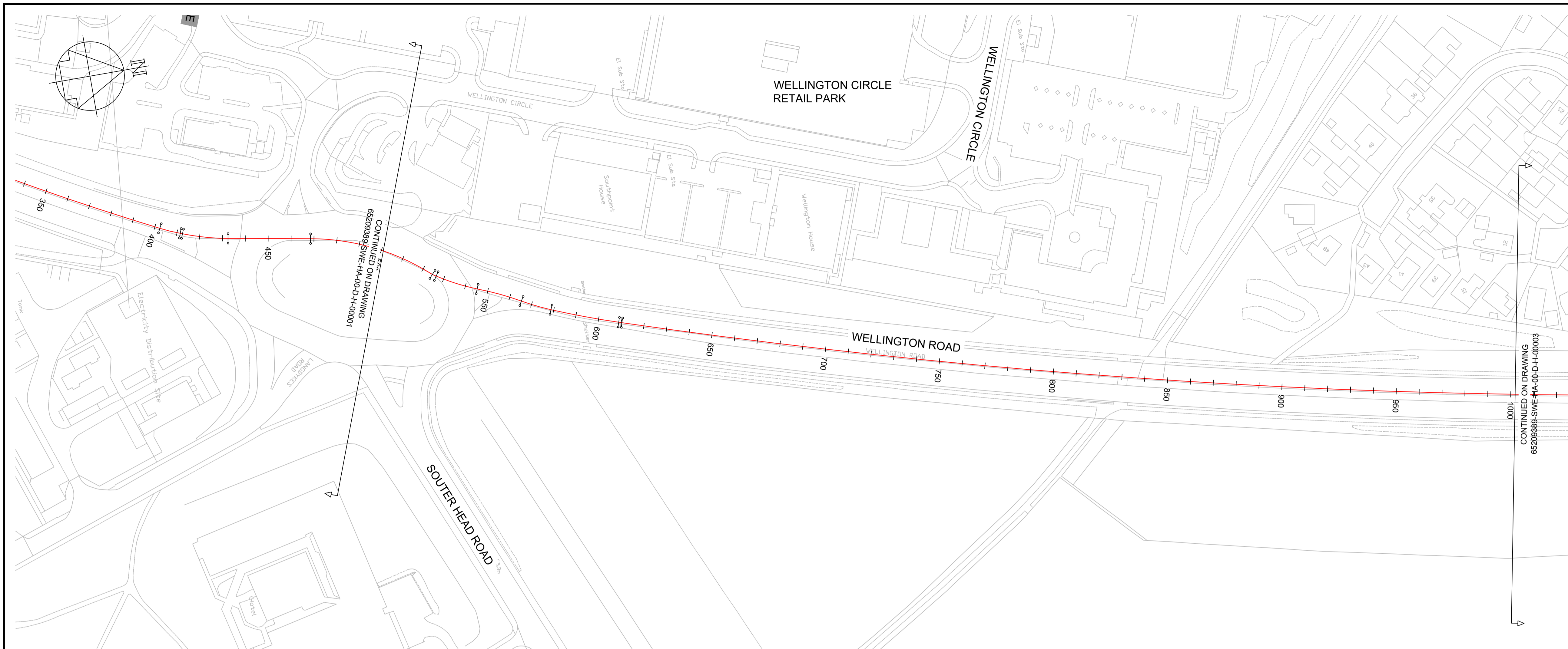
Status
A2 AUTHORIZED AS STAGE 2 COMPLETED

Drawn	Designed	Checked	Approved
JPot	JPot	DMor	GGr

Sheet Size	Scale	Sweco Ref	Revision
A1	1:1000	65209389	C01

Drawing Number
65209389-SWE-HA-00-D-H-00001

© Crown copyright and database rights 2023 Ordnance Survey 100031673. Use of this data is subject to terms and conditions.



SCALE: H 1:1000,V 1:200. DATUM: 70.000

NOTES

- DO NOT SCALE FROM THIS DRAWING MANUALLY OR ELECTRONICALLY.
- THIS DRAWING IS TO BE READ IN CONJUNCTION WITH ALL OTHER RELEVANT PROJECT INFORMATION.
- ALL DATUM LEVELS ARE IN METRES AND DIMENSIONS ARE IN MILLIMETRES UNLESS OTHERWISE STATED.

Rev	Date	Amendment Details	Dr'n	Chk'	App'
P01	12/01/24	WORK IN PROGRESS	JPot	DMor	GGr
C01	12/01/24	AUTH. AS ST.2 COMPLETED	JPot	DMor	GGr

This drawing should not be relied on or used in circumstances other than those for which it was originally prepared and for which Sweco UK Limited was commissioned. Sweco UK Limited accepts no responsibility for this drawing to any party other than the person by whom it was commissioned. Any party which breaches the provisions of this disclaimer shall indemnify Sweco UK Limited for all loss or damage arising therefrom.
COPYRIGHT © Sweco 2023

2nd Floor, Quay 2
139 Fountainbridge
Edinburgh
EH3 9QG
Tel: +44 (0)131 550 6300
Web: www.sweco.co.uk



Project Title
WELLINGTON ROAD JUNCTION IMPROVEMENTS

Drawing Title
FIGURE D2.2 EXISTING WELLINGTON ROAD PLAN AND PROFILE SHEET 2 OF 4

Project Stage
STAGE 2

Status	Status Description
A2	AUTHORISED AS STAGE 2 COMPLETED

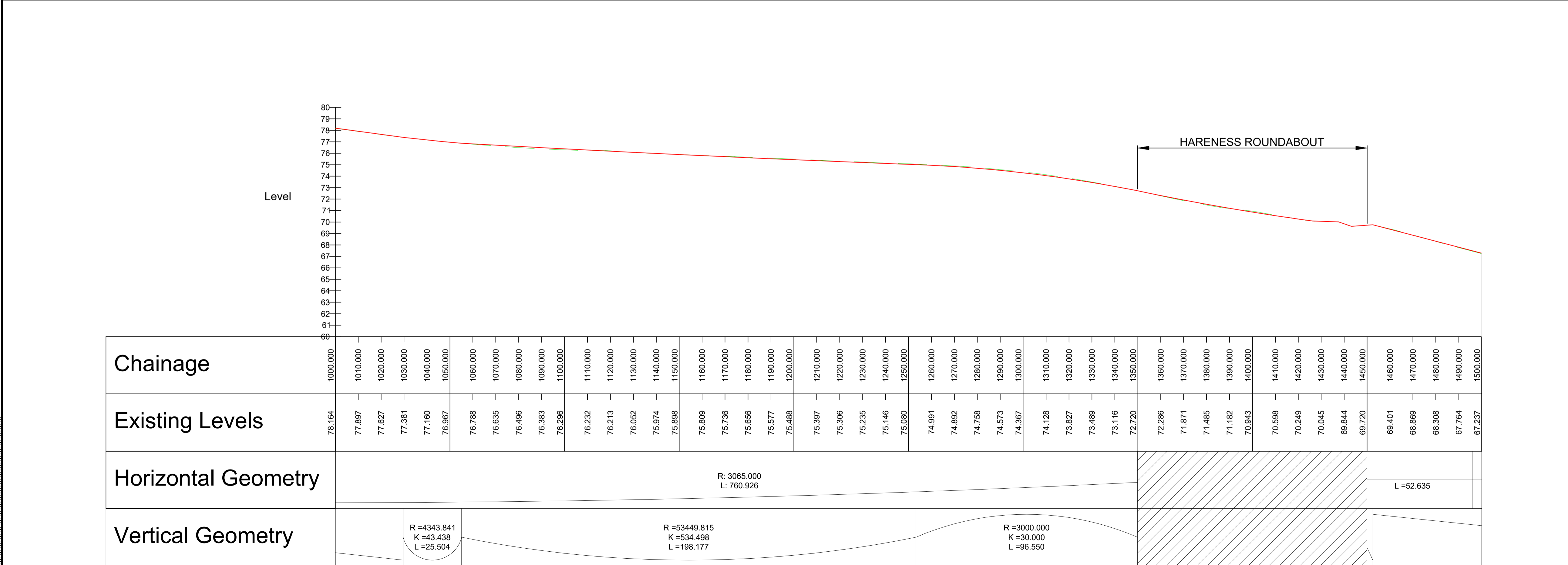
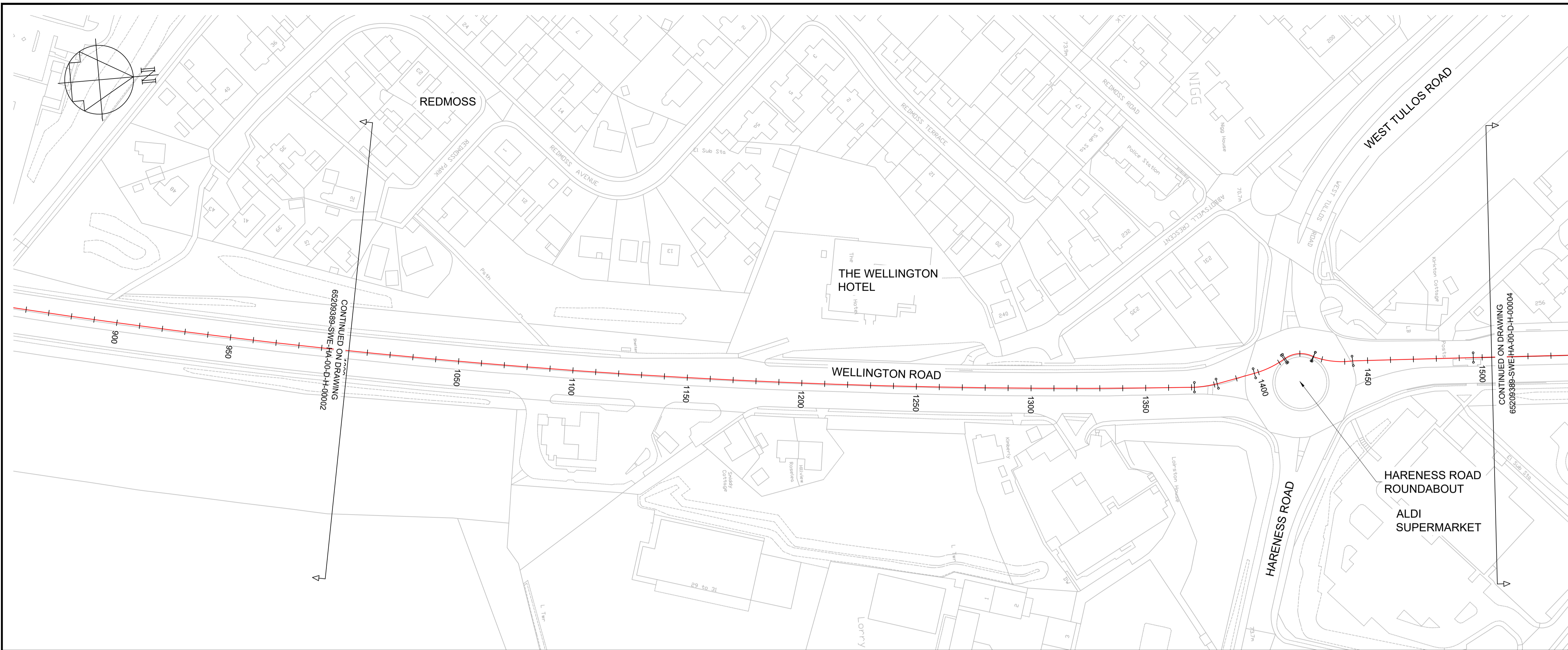
Drawn	Designed	Checked	Approved
JPot	JPot	DMor	GGr
Sheet Size	Scale	Sweco Ref	Revision
A1	1:1000	65209389	C01

Drawing Number
65209389-SWE-HA-00-D-H-00002

© Crown copyright and database rights 2023 Ordnance Survey 0100031673. Use of this data is subject to terms and conditions.

NOTES

- DO NOT SCALE FROM THIS DRAWING MANUALLY OR ELECTRONICALLY.
- THIS DRAWING IS TO BE READ IN CONJUNCTION WITH ALL OTHER RELEVANT PROJECT INFORMATION.
- ALL DATUM LEVELS ARE IN METRES AND DIMENSIONS ARE IN MILLIMETRES UNLESS OTHERWISE STATED.



Chainage	1000.000	1010.000	1020.000	1030.000	1040.000	1050.000	1060.000	1070.000	1080.000	1090.000	1100.000	1110.000	1120.000	1130.000	1140.000	1150.000	1160.000	1170.000	1180.000	1190.000	1200.000	1210.000	1220.000	1230.000	1240.000	1250.000	1260.000	1270.000	1280.000	1290.000	1300.000	1310.000	1320.000	1330.000	1340.000	1350.000	1360.000	1370.000	1380.000	1390.000	1400.000	1410.000	1420.000	1430.000	1440.000	1450.000	1460.000	1470.000	1480.000	1490.000	1500.000
Existing Levels	78.164	77.897	77.627	77.381	77.160	76.967	76.788	76.635	76.496	76.383	76.296	76.232	76.213	76.052	75.974	75.898	75.809	75.736	75.656	75.577	75.488	75.397	75.306	75.235	75.146	75.050	74.991	74.892	74.758	74.573	74.367	74.128	73.827	73.489	73.116	72.720	72.286	71.871	71.485	71.182	70.843	70.598	70.249	70.045	69.844	69.720	69.401	68.869	68.308	67.764	67.237
Horizontal Geometry	R=3065.000 L=760.926																				R=3000.000 K=30.000 L=96.550										L=52.635																				
Vertical Geometry	R=4343.841 K=43.438 L=25.504					R=53449.815 K=534.498 L=198.177																																													

SCALE: H 1:1000,V 1:200. DATUM: 60.000

P01	12/01/24	WORK IN PROGRESS	JPot	DMor	GGra
C01	12/01/24	AUTH. AS ST.2 COMPLETED	JPot	DMor	GGra
Rev	Date	Amendment Details	Dr'n	Chk'	App'

This drawing should not be relied on or used in circumstances other than those for which it was originally prepared and for which Sweco UK Limited was commissioned. Sweco UK Limited accepts no responsibility for this drawing to any party other than the person by whom it was commissioned. Any party which breaches the provisions of this disclaimer shall indemnify Sweco UK Limited for all loss or damage arising therefrom.
COPYRIGHT © Sweco 2023

2nd Floor, Quay 2
139 Fountainbridge
Edinburgh
EH3 9QG
Tel: +44 (0)131 550 6300
Web: www.sweco.co.uk



Project Title
WELLINGTON ROAD JUNCTION IMPROVEMENTS

Drawing Title
FIGURE D2.3 EXISTING WELLINGTON ROAD PLAN AND PROFILE SHEET 3 OF 4

Project Stage
STAGE 2


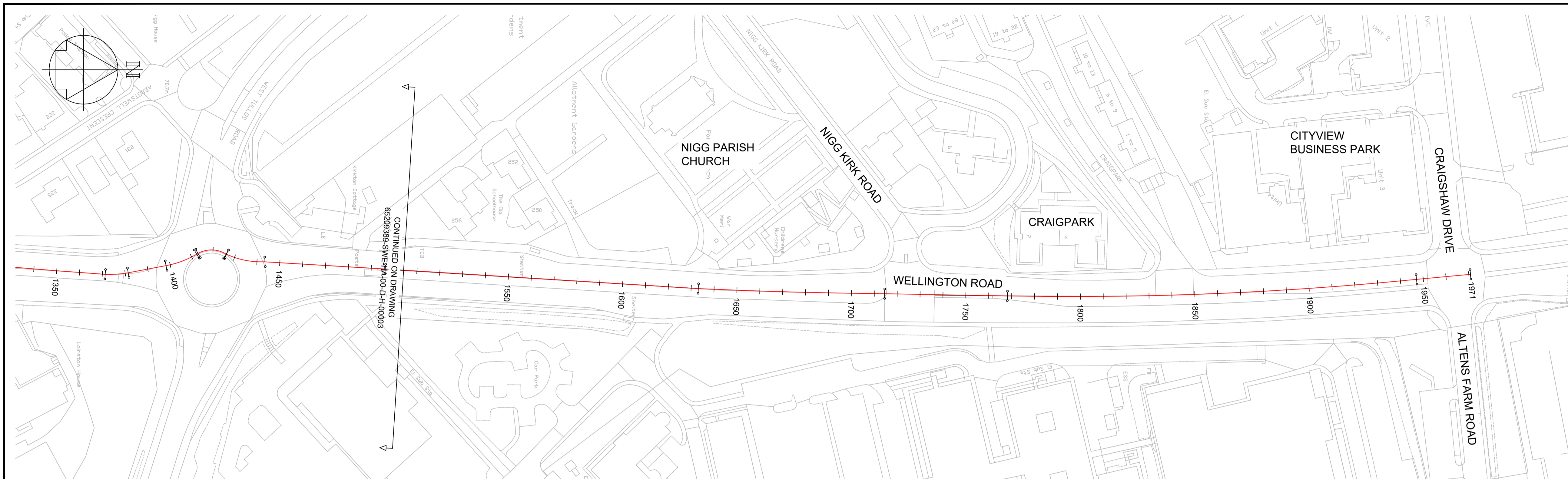
Status
A2 Status Description
AUTHORISED AS STAGE 2 COMPLETED

Drawn	Designed	Checked	Approved
JPot	JPot	DMor	GGra

Sheet Size	Scale	Sweco Ref	Revision
A1	1:1000	65209389	C01

Drawing Number
65209389-SWE-HA-00-D-H-00003

© Crown copyright and database rights 2023 Ordnance Survey 0100031673. Use of this data is subject to terms and conditions.



Chainage	1500.000	1510.000	1520.000	1530.000	1540.000	1550.000	1560.000	1570.000	1580.000	1590.000	1600.000	1610.000	1620.000	1630.000	1640.000	1650.000	1660.000	1670.000	1680.000	1690.000	1700.000	1710.000	1720.000	1730.000	1740.000	1750.000	1760.000	1770.000	1780.000	1790.000	1800.000	1810.000	1820.000	1830.000	1840.000	1850.000	1860.000	1870.000	1880.000	1890.000	1900.000	1910.000	1920.000	1930.000	1940.000	1950.000	1960.000	1970.000	1980.000	1990.000	2000.000
Existing Levels	67.237	66.726	66.197	65.686	65.183	64.667	64.148	63.624	63.096	62.564	62.066	61.549	61.031	60.505	59.993	59.476	58.935	58.323	57.675	56.991	56.297	55.600	54.941	54.237	53.568	52.857	52.145	51.439	50.733	50.022	49.319	48.616	47.898	47.189	46.493	45.790	45.079	44.365	43.666	42.954	42.259	41.520	40.776	40.079	39.384	38.649	37.920	37.248			
Horizontal Geometry											R: 2355.649 L: 81.399										L: 53.642										R: 1517.785 L: 178.931										L: 23.664										
Vertical Geometry	G = -5.210% L = 191.197										R = 3000.000 K = 30.000 L = 55.929										G = -7.074% L = 271.089																														

SCALE: H 1:1000, V 1:200. DATUM: 35.000

NOTES

- DO NOT SCALE FROM THIS DRAWING MANUALLY OR ELECTRONICALLY.
- THIS DRAWING IS TO BE READ IN CONJUNCTION WITH ALL OTHER RELEVANT PROJECT INFORMATION.
- ALL DATUM LEVELS ARE IN METRES AND DIMENSIONS ARE IN MILLIMETRES UNLESS OTHERWISE STATED.

P01	12/01/24	WORK IN PROGRESS	JPot	DMor	GGr
C01	12/01/24	AUTH. AS ST.2 COMPLETED	JPot	DMor	GGr
Rev	Date	Amendment Details	Dr'n	Chk'	App'

This drawing should not be relied on or used in circumstances other than those for which it was originally prepared and for which Sweco UK Limited was commissioned. Sweco UK Limited accepts no responsibility for this drawing to any party other than the person by whom it was commissioned. Any party which breaches the provisions of this disclaimer shall indemnify Sweco UK Limited for all loss or damage arising therefrom.
COPYRIGHT © Sweco 2023

2nd Floor, Quay 2
139 Fountainbridge
Edinburgh
EH3 9QG
Tel: +44 (0)131 550 6300
Web: www.sweco.co.uk



Client
WELLINGTON ROAD JUNCTION IMPROVEMENTS

Drawing Title
FIGURE D2.4 EXISTING WELLINGTON ROAD PLAN AND PROFILE SHEET 4 OF 4

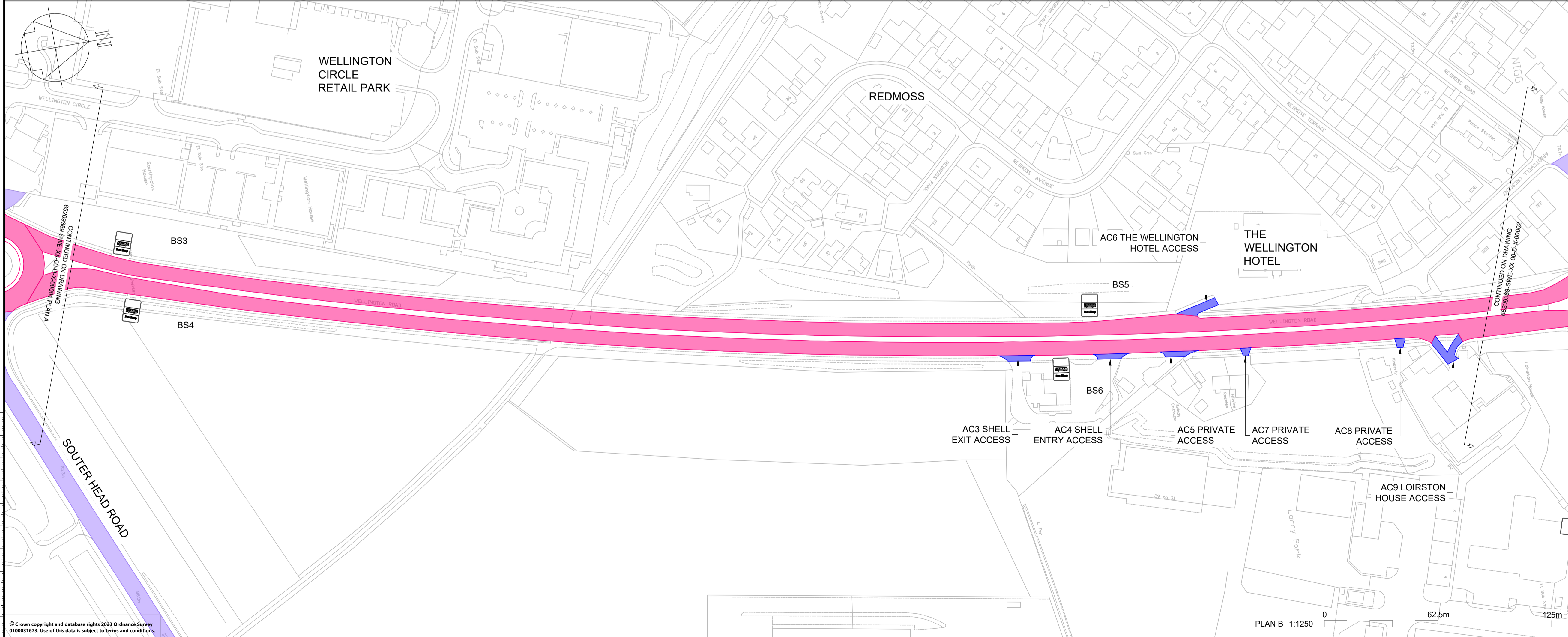
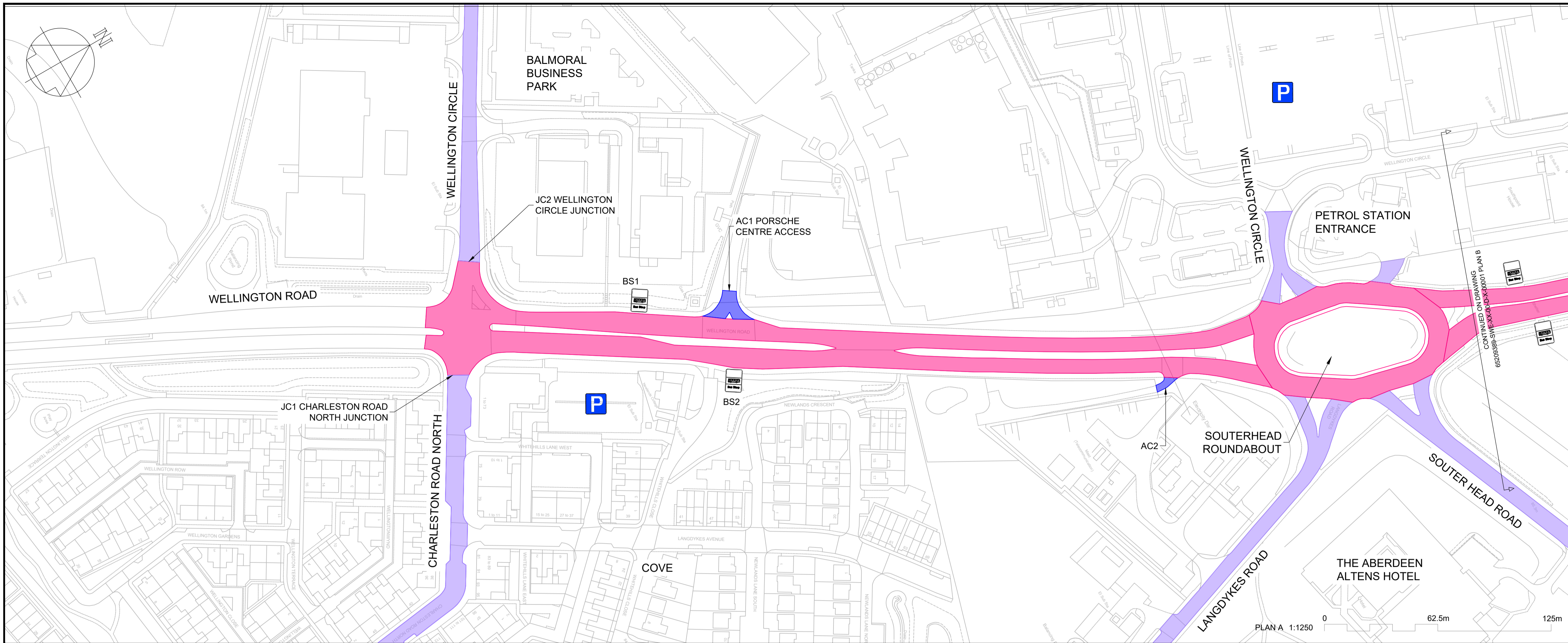
Project Stage
STAGE 2

Status
A2 Status Description
AUTHORISED AS STAGE 2 COMPLETED

Drawn	Designed	Checked	Approved
JPot	JPot	DMor	GGr

Sheet Size	Scale	Sweco Ref	Revision
A1	1:1000	65209389	C01

Drawing Number
65209389-SWE-HA-00-D-H-00004



NOTES

- DO NOT SCALE FROM THIS DRAWING MANUALLY OR ELECTRONICALLY.
- THIS DRAWING IS TO BE READ IN CONJUNCTION WITH ALL OTHER RELEVANT PROJECT INFORMATION.
- ALL DATUM LEVELS ARE IN METRES AND DIMENSIONS ARE IN MILLIMETRES UNLESS OTHERWISE STATED.

KEY TO SYMBOLS

- BUS LAYBY
- LAYBY
- SLOW MOVING VEHICLE OVERTAKING LAYBY
- REST AREA
- EXISTING WELLINGTON ROAD
- NAMED ROAD
- ACCESS ROAD

P01	12/01/24	WORK IN PROGRESS	JPot	DMor	GGra
C01	12/01/24	AUTH. AS ST.2 COMPLETED	JPot	DMor	GGra
Rev	Date	Amendment Details	Dr'n	Chk'	App'

This drawing should not be relied on or used in circumstances other than those for which it was originally prepared and for which Sweco UK Limited was commissioned. Sweco UK Limited accepts no responsibility for this drawing to any party other than the person by whom it was commissioned. Any party which breaches the provisions of this disclaimer shall indemnify Sweco UK Limited for all loss or damage arising therefrom.
COPYRIGHT © Sweco 2023

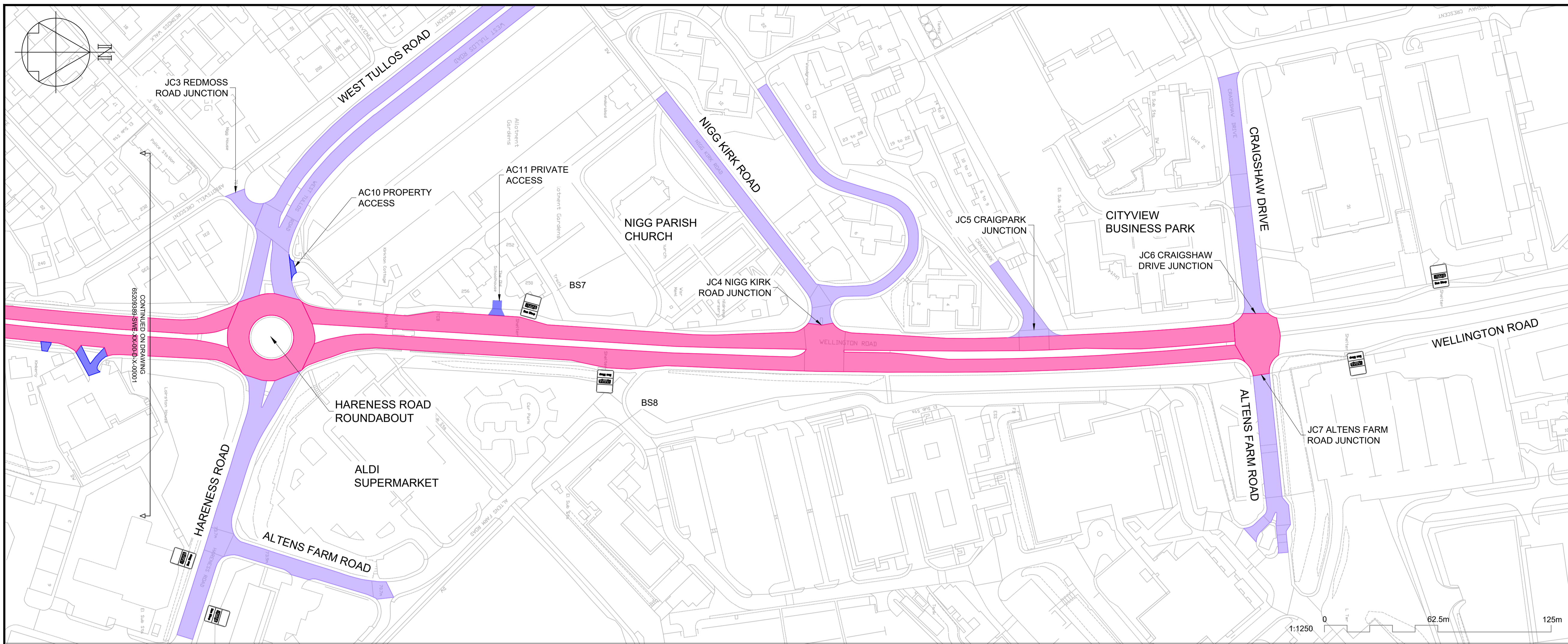
2nd Floor, Quay 2
139 Fountainbridge
Edinburgh
EH3 9QG
Tel: +44 (0)131 550 6300
Web: www.sweco.co.uk



Project Title
**WELLINGTON ROAD
JUNCTION IMPROVEMENTS**

Drawing Title
**FIGURE D2.5
EXISTING CONDITIONS
SHEET 1 OF 2**








Project Stage STAGE 2					
Status	Status Description A2 AUTHORISED AS STAGE 2 COMPLETED				
Drawn	Designed	Checked	Approved		
JPot	JPot	DMor	GGra		
Sheet Size	Scale	Sweco Ref	Revision		
A1	1:1250	65209389	C01		
Drawing Number 65209389-SWE-XX-00-D-X-0001					



NOTES

- DO NOT SCALE FROM THIS DRAWING MANUALLY OR ELECTRONICALLY.
- THIS DRAWING IS TO BE READ IN CONJUNCTION WITH ALL OTHER RELEVANT PROJECT INFORMATION.
- ALL DATUM LEVELS ARE IN METRES AND DIMENSIONS ARE IN MILLIMETRES UNLESS OTHERWISE STATED.

KEY TO SYMBOLS

-  BUS LAYBY
-  LAYBY
-  SLOW MOVING VEHICLE OVERTAKING LAYBY
-  REST AREA
-  EXISTING WELLINGTON ROAD
-  NAMED ROAD
-  ACCESS ROAD

P01	12/01/24	WORK IN PROGRESS	JPot	DMor	GGra
C01	12/01/24	AUTH. AS ST.2 COMPLETED	JPot	DMor	GGra
Rev	Date	Amendment Details	Dr'n	Chk'	App'

This drawing should not be relied on or used in circumstances other than those for which it was originally prepared and for which Sweco UK Limited was commissioned. Sweco UK Limited accepts no responsibility for this drawing to any party other than the person by whom it was commissioned. Any party which breaches the provisions of this disclaimer shall indemnify Sweco UK Limited for all loss or damage arising therefrom.
COPYRIGHT © Sweco 2023

2nd Floor, Quay 2
139 Fountainbridge
Edinburgh
EH3 9QG
Tel: +44 (0)131 550 6300
Web: www.sweco.co.uk



Client



**WELLINGTON ROAD
JUNCTION IMPROVEMENTS**

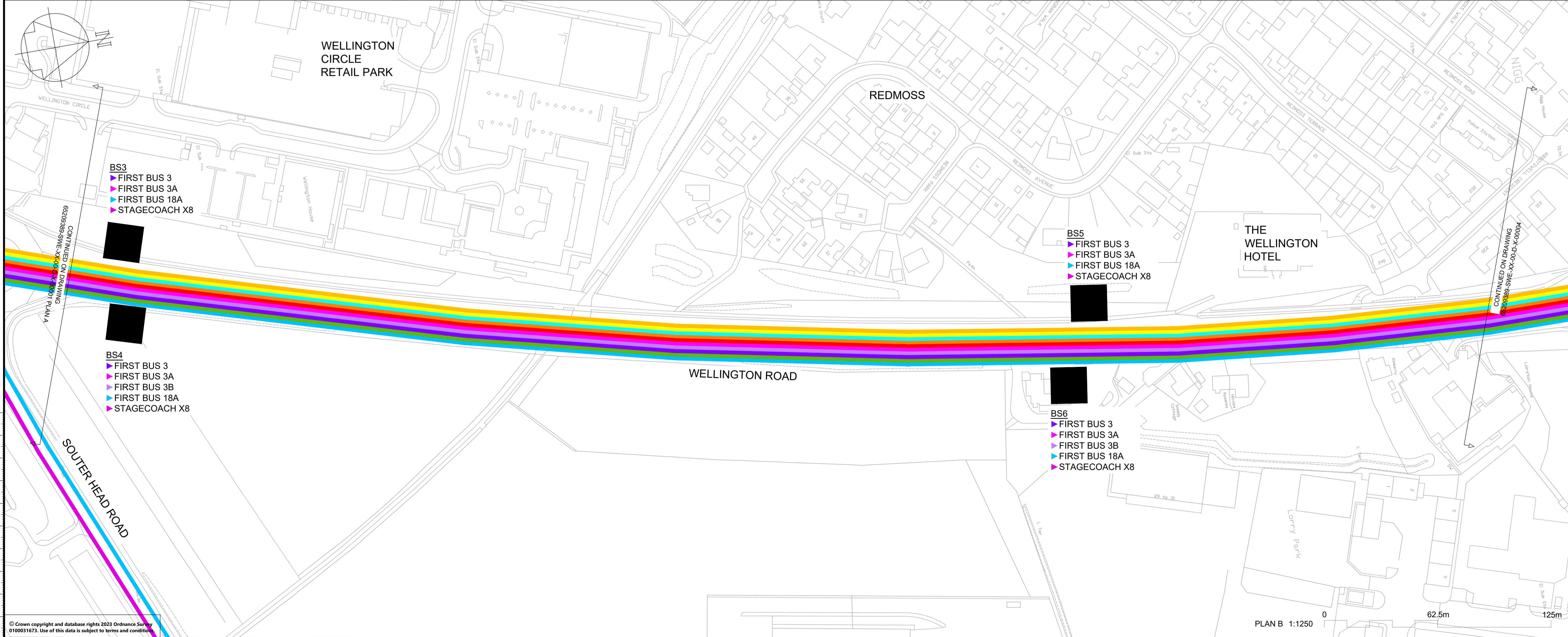
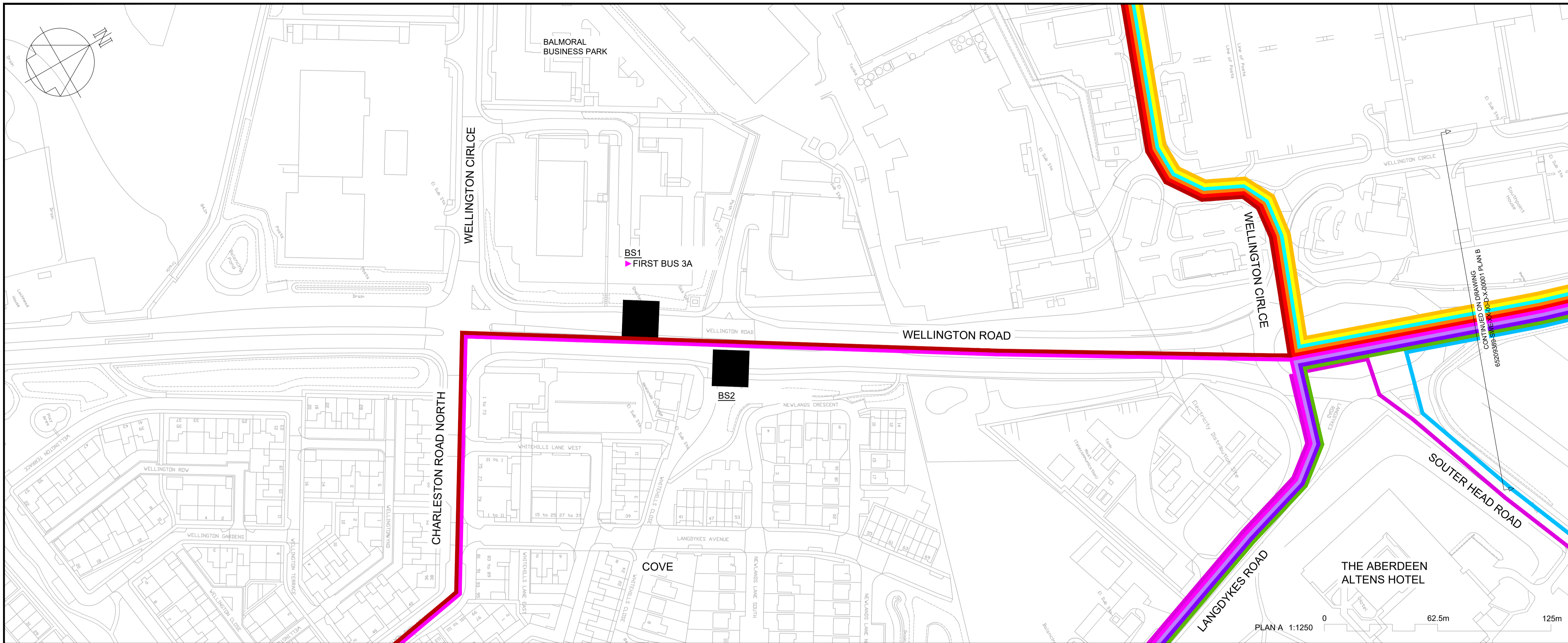
**FIGURE D2.6
EXISTING CONDITIONS
SHEET 2 OF 2**

Project Stage
STAGE 2

Status: **A2** Status Description: **AUTHORISED AS STAGE 2 COMPLETED**

Drawn	Designed	Checked	Approved
JPot	JPot	DMor	GGra
Sheet Size	Scale	Sweco Ref	Revision
A1	1:1250	65209389	C01

Drawing Number
65209389-SWE-XX-00-D-X-00002



NOTES

- DO NOT SCALE FROM THIS DRAWING MANUALLY OR ELECTRONICALLY.
- THIS DRAWING IS TO BE READ IN CONJUNCTION WITH ALL OTHER RELEVANT PROJECT INFORMATION.
- ALL DATUM LEVELS ARE IN METRES AND DIMENSIONS ARE IN MILLIMETRES UNLESS OTHERWISE STATED.


KEY TO SYMBOLS

- FIRST BUS 3
- FIRST BUS 3A
- FIRST BUS 3B
- FIRST BUS 3S (SCHOOL SERVICE)
- FIRST BUS 17S (SCHOOL SERVICE)
- FIRST 18A
- FIRST 18S (SCHOOL SERVICE)
- STAGECOACH 7S (SCHOOL SERVICE)
- STAGECOACH 21A (SCHOOL SERVICE)
- STAGECOACH 22A (SCHOOL SERVICE)
- STAGECOACH 22B (SCHOOL SERVICE)
- STAGECOACH X8
- BUS STOP

P01	12/01/24	WORK IN PROGRESS	JPot	DMor	GGra
C01	12/01/24	AUTH. AS ST.2 COMPLETED	JPot	DMor	GGra
Rev	Date	Amendment Details	Dr'n	Chk'	App'

This drawing should not be relied on or used in circumstances other than those for which it was originally prepared and for which Sweco UK Limited was commissioned. Sweco UK Limited accepts no responsibility for this drawing to any party other than the person by whom it was commissioned. Any party which breaches the provisions of this disclaimer shall indemnify Sweco UK Limited for all loss or damage arising therefrom.
COPYRIGHT © Sweco 2023

2nd Floor, Quay 2
139 Fountainbridge
Edinburgh
EH3 9QG
Tel: +44 (0)131 550 6300
Web: www.sweco.co.uk

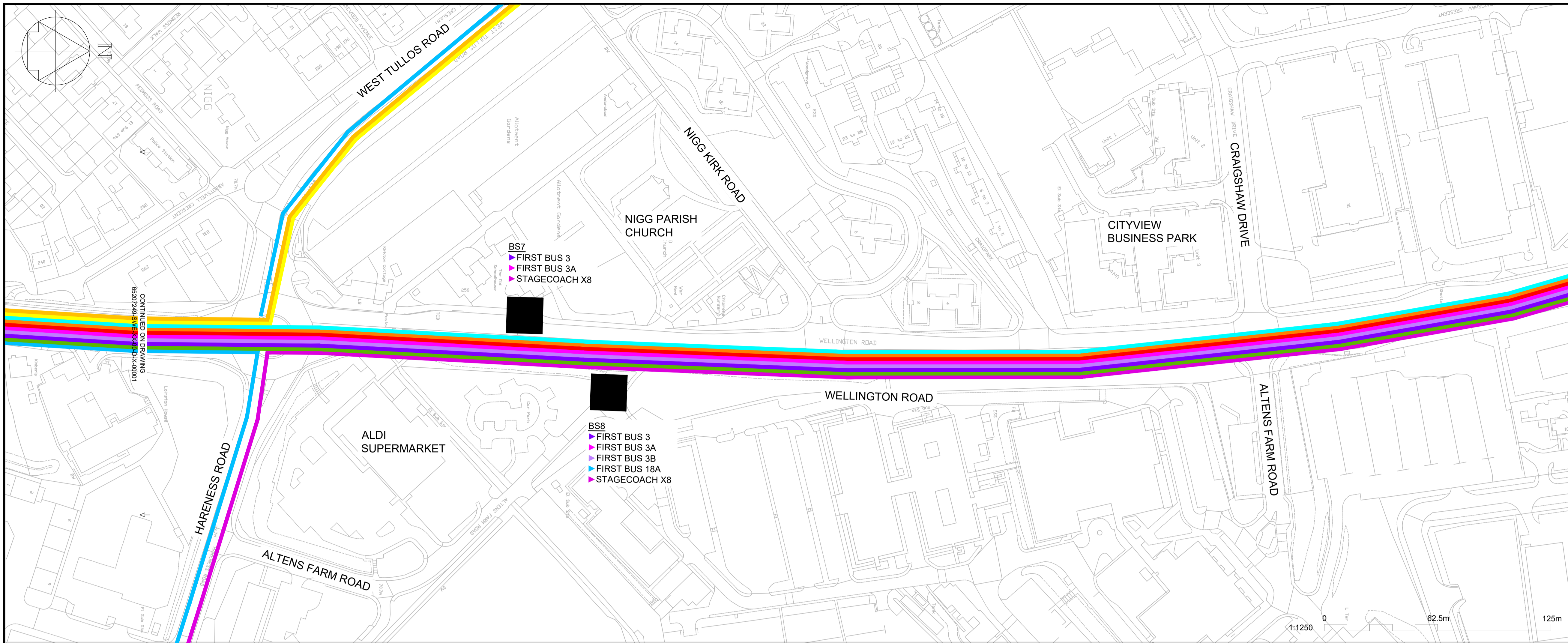


Project Title
**WELLINGTON ROAD
JUNCTION IMPROVEMENTS**

Drawing Title
**FIGURE D2.7
EXISTING BUS ROUTES
SHEET 1 OF 2**

Project Stage		STAGE 2			
Status	A2	Status Description AUTHORISED AS STAGE 2 COMPLETED			
Drawn	JPot	Designed	JPot	Checked	DMor
Approved	GGra				
Sheet Size	A1	Scale	1:1250	Sweco Ref	65209389
Revision	C01				
Drawing Number		65209389-SWE-XX-00-D-X-0003			

© Crown copyright and database rights 2023 Ordnance Survey
0100031673. Use of this data is subject to terms and conditions.



NOTES

- DO NOT SCALE FROM THIS DRAWING MANUALLY OR ELECTRONICALLY.
- THIS DRAWING IS TO BE READ IN CONJUNCTION WITH ALL OTHER RELEVANT PROJECT INFORMATION.
- ALL DATUM LEVELS ARE IN METRES AND DIMENSIONS ARE IN MILLIMETRES UNLESS OTHERWISE STATED.

KEY TO SYMBOLS

- FIRST BUS 3
- FIRST BUS 3A
- FIRST BUS 3B
- FIRST BUS 3S (SCHOOL SERVICE)
- FIRST BUS 17S (SCHOOL SERVICE)
- FIRST 18A
- FIRST 18S (SCHOOL SERVICE)
- STAGECOACH 7S (SCHOOL SERVICE)
- STAGECOACH 21A (SCHOOL SERVICE)
- STAGECOACH 22A (SCHOOL SERVICE)
- STAGECOACH 22B (SCHOOL SERVICE)
- STAGECOACH X8
- BUS STOP

P01	12/01/24	WORK IN PROGRESS	JPot	DMor	GGra
C01	12/01/24	AUTH. AS ST.2 COMPLETED	JPot	DMor	GGra
Rev	Date	Amendment Details	Dr'n	Chk'	App'

This drawing should not be relied on or used in circumstances other than those for which it was originally prepared and for which Sweco UK Limited was commissioned. Sweco UK Limited accepts no responsibility for this drawing to any party other than the person by whom it was commissioned. Any party which breaches the provisions of this disclaimer shall indemnify Sweco UK Limited for all loss or damage arising therefrom.
COPYRIGHT © Sweco 2023

2nd Floor, Quay 2
139 Fountainbridge
Edinburgh
EH3 9QG
Tel: +44 (0)131 550 6300
Web: www.sweco.co.uk



Project Title
**WELLINGTON ROAD
JUNCTION IMPROVEMENTS**

Drawing Title
**FIGURE D2.8
EXISTING BUS ROUTES
SHEET 2 OF 2**

Project Stage STAGE 2			
Status	Status Description A2 AUTHORISED AS STAGE 2 COMPLETED		
Drawn	Designed	Checked	Approved
JPot	JPot	DMor	GGra
Sheet Size	Scale	Sweco Ref	Revision
A1	1:1250	65209389	C01
Drawing Number 65209389-SWE-XX-00-D-X-00004			

NOTES

- DO NOT SCALE FROM THIS DRAWING MANUALLY OR ELECTRONICALLY.
- THIS DRAWING IS TO BE READ IN CONJUNCTION WITH ALL OTHER RELEVANT PROJECT INFORMATION.
- FOR EXISTING UTILITIES LAYOUT PLAN REFER TO DRAWING 65209389-SWE-ZZ-00-D-Z-00003.

BT OPENREACH

- LIVE BT CABLE
- LIVE BT BOX
- LIVE BT POLE
- PLANNED BT CABLE
- PLANNED BT BOX
- LIVE BT MANHOLE
- INFERRED BT CABLE
- LIVE BT CABINET

CITY FIBRE

- CITYFIBRE CABLE
- CITY FIBRE LIVE BOX

NEOS NETWORKS

- NEOS NETWORKS CABLE
- NEOS NETWORKS FIBRE CABLE IN OPENREACH DUCT
- NEOS NETWORKS FIBRE CABLE ABOVE GROUND
- NEOS NETWORKS CHAMBER

SCOTIA GAS NETWORKS

- SGN LOW PRESSURE MAINS
- SGN MEDIUM PRESSURE MAINS
- SGN INTERMEDIATE PRESSURE MAINS

INDIGO PIPELINES

- INDIGO PIPELINES LOW PRESSURE MAINS
- INDIGO PIPELINES GAS SUPPLY POINT
- INDIGO PIPELINES VALVE CLOSED
- INDIGO PIPELINES VALVE OPEN
- INDIGO PIPELINES END CLOSURE

SCOTTISH AND SOUTHERN ELECTRICITY NETWORKS

- SSEN 11 KV CABLE
- SSEN 33 KV CABLE
- SSEN 132 KV CABLE (DUCTED)
- SSEN 132 KV CABLE (OVERHEAD)
- SSEN FIBRE OPTICS
- SSEN LOW VOLTAGE
- SSEN LV/SERVICE SPLIT PHASE
- SSEN OUT OF SERVICE
- SSEN SERVICE CABLE
- SSEN DUCT
- KINCARDINE OFFSHORE WINDFARM
- SSEN PYLON
- SSEN SUBSTATION
- SSEN POLE OR STRUCTURE
- SSEN CONNECTION UNITS
- SSEN CONNECTION UNITS
- SSEN CONNECTION UNITS
- SSEN CONNECTION UNITS

VODAFONE

- VODAFONE LIVE CABLE
- VODAFONE LEASED CABLE
- VODAFONE THIRD PARTY CABLE
- VODAFONE SHARED CABLE
- VODAFONE ACCESS CHAMBER

GTC

- GTC 11kV CABLE
- GTC 33kV CABLE
- GTC 33kV CABLE PROPOSED
- GTC LIVE CABLE
- GTC LIVE CABLE PROPOSED
- GTC SERVICE CABLE

SCOTTISH WATER

- SCOTTISH WATER DISTRIBUTION MAIN
- SCOTTISH WATER TRUNK MAIN
- SCOTTISH WATER FOUL MAIN
- SCOTTISH WATER ABANDONED MAIN
- SCOTTISH WATER SURFACE WATER
- SCOTTISH WATER SURFACE WATER (WATER COURSE)
- SCOTTISH WATER COMBINED SEWER
- SCOTTISH WATER SERVICE CONNECTIONS (LOGICAL)
- SCOTTISH WATER SURFACE WATER MANHOLE
- SCOTTISH WATER SURFACE WATER (WATER COURSE) MANHOLE
- SCOTTISH WATER FOUL MANHOLE
- SCOTTISH WATER COMBINED SEWER MANHOLE
- SCOTTISH WATER HYDRANT
- SCOTTISH WATER STANDARD BOX

STREET LIGHTING

- STREET LIGHTING CABLE
- STREET LIGHTING COLUMN
- STREET LIGHTING SECTION BOXES

P01	18/05/23	WORK IN PROGRESS	JPot	SMen	GM
P02	12/01/24	WORK IN PROGRESS	JPot	DMor	GGra
C01	12/01/24	AUTH. AS ST.2 COMPLETED	JPot	DMor	GGra
Rev	Date	Amendment Details	Dr'n	Chk'	App'

This drawing should not be relied on or used in circumstances other than those for which it was originally prepared and for which Sweco UK Limited was commissioned. Sweco UK Limited accepts no responsibility for this drawing to any party other than the person by whom it was commissioned. Any party which breaches the provisions of this disclaimer shall indemnify Sweco UK Limited for all loss or damage arising therefrom.
COPYRIGHT © Sweco 2023

2nd Floor, Quay 2
139 Fountainbridge
Edinburgh
EH3 9QG
Tel: +44 (0)131 550 6300
Web: www.sweco.co.uk

Client

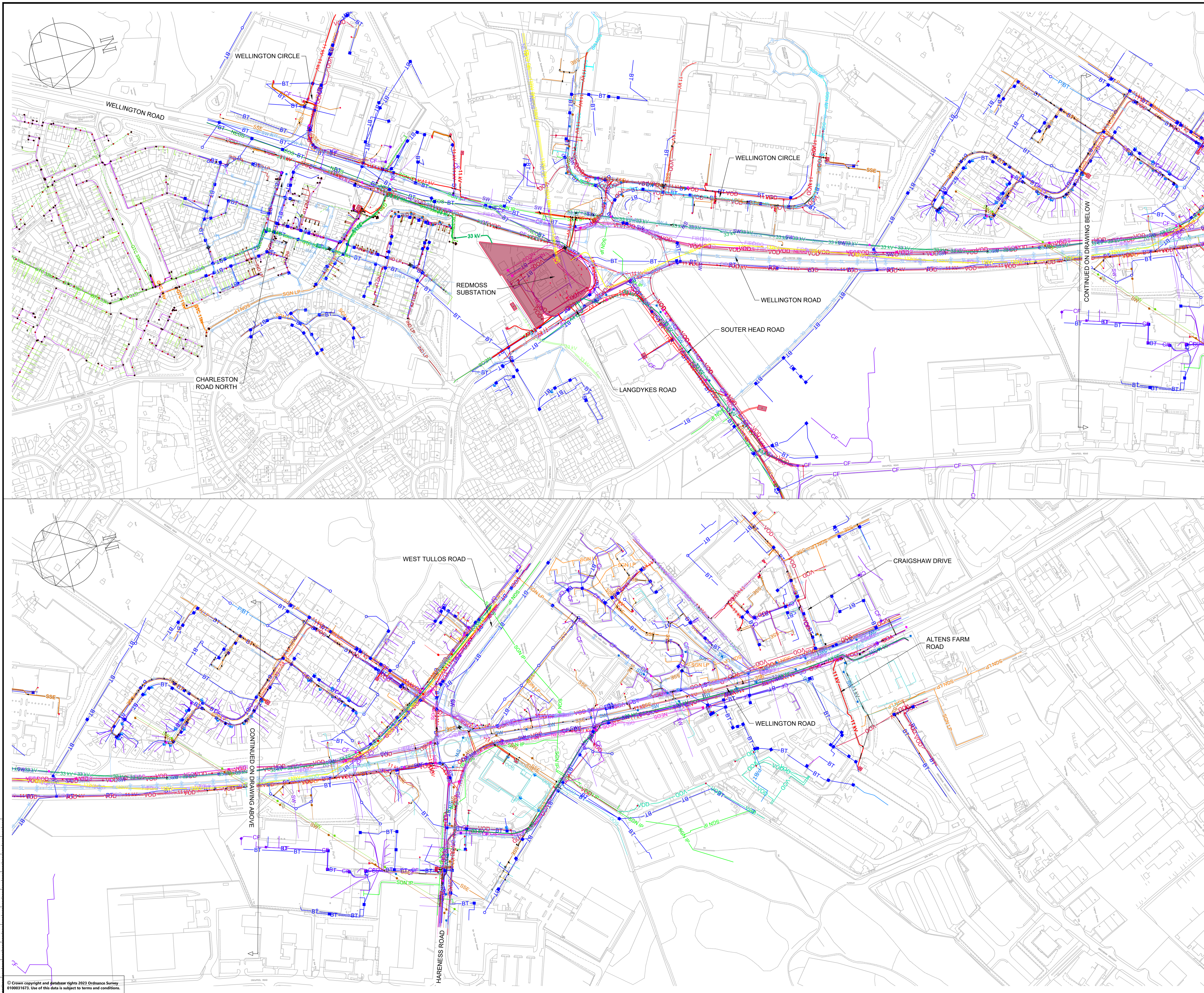
ABERDEEN
CITY COUNCIL

Project Title
**WELLINGTON ROAD
JUNCTION IMPROVEMENTS**

Drawing Title
**FIGURE D2.9
EXISTING UTILITIES LEGEND**

Project Stage
STAGE 2

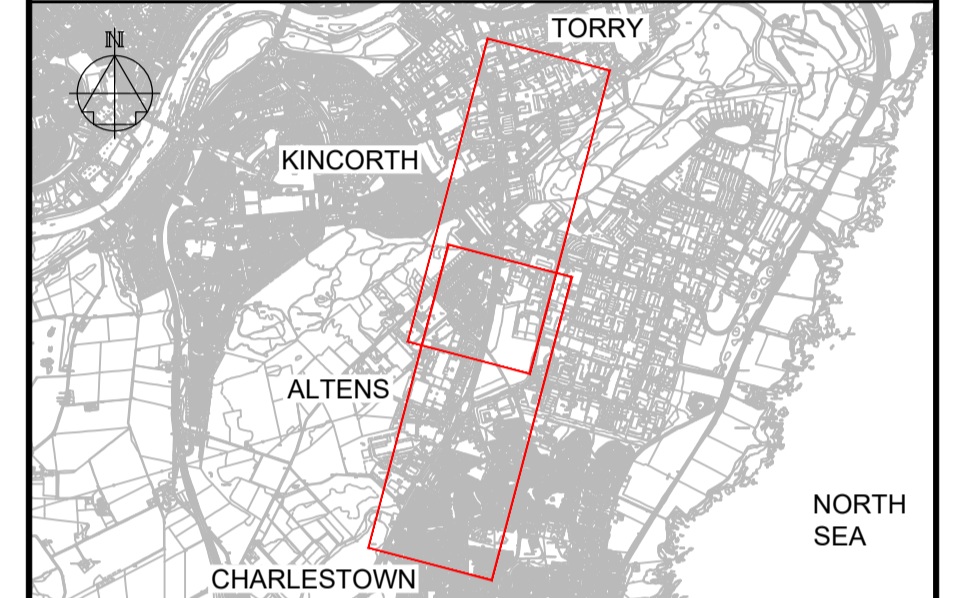
Status	Status Description			
A2	AUTHORISED AS STAGE 2 COMPLETED			
Drawn	Designed	Checked	Approved	
JPot	JPot	DMor	GGra	
Sheet Size	Scale	Sweco Ref	Revision	
A1	N/A	65209389	C01	
Drawing Number				
65209389-SWE-ZZ-00-D-Z-00002				



NOTES

- DO NOT SCALE FROM THIS DRAWING MANUALLY OR ELECTRONICALLY.
- THIS DRAWING IS TO BE READ IN CONJUNCTION WITH ALL OTHER RELEVANT PROJECT INFORMATION.
- FOR EXISTING UTILITIES LEGEND REFER TO DRAWING 65209389-SWE-ZZ-00-D-Z-00002.
- THE LOCATION OF UTILITY APPARATUS SHOWN HERE IS FOR INFORMATION ONLY. NO GUARANTEE IS GIVEN TO ITS COMPLETENESS OR ACCURACY. THIS DRAWING SHOULD BE READ IN CONJUNCTION WITH THE SOURCE INFORMATION.
- SERVICE CONNECTIONS MAY NOT BE RECORDED BUT SHOULD BE ANTICIPATED.

KEY PLAN



P01	18/05/23	WORK IN PROGRESS	JPot	SMen	GM
P02	12/01/24	WORK IN PROGRESS	JPot	DMor	GGra
C01	12/01/24	AUTH. AS ST.2 COMPLETED	JPot	DMor	GGra
Rev	Date	Amendment Details	Dr'n	Chk'	App'

This drawing should not be relied on or used in circumstances other than those for which it was originally prepared and for which Sweco UK Limited was commissioned. Sweco UK Limited accepts no responsibility for this drawing to any party other than the person by whom it was commissioned. Any party which breaches the provisions of this disclaimer shall indemnify Sweco UK Limited for all loss or damage arising therefrom.
COPYRIGHT © Sweco 2023

2nd Floor, Quay 2
139 Fountainbridge
Edinburgh
EH3 9QG
Tel: +44 (0)131 550 6300
Web: www.sweco.co.uk



Client
WELLINGTON ROAD JUNCTION IMPROVEMENTS

Project Title
FIGURE D2.10 EXISTING UTILITIES PLAN

Project Stage STAGE 2	
Status A2	Status Description AUTHORISED AS STAGE 2 COMPLETED
Drawn JPot	Designed JPot
Checked DMor	Approved GGra
Sheet Size A1	Scale 1:2500
Sweco Ref 65209389	Revision C01
Drawing Number 65209389-SWE-ZZ-00-D-Z-00003	